

**BOARD OF COUNTY COMMISSIONERS  
COUNTY OF KITTITAS  
STATE OF WASHINGTON**

**ORDINANCE NO. 2023 - 001**

**ESTABLISHMENT OF A SPEED ZONE AND THE PLACEMENT OF SPEED  
LIMIT SIGNS ON THE ENTIRE LENGTH OF ON-SYSTEM ROADS WITHIN  
THE BLACK HORSE AT WHISKEY CREEK PLANNED UNIT  
DEVELOPMENT AND THE PLACEMENT OF STOP SIGNS AT  
INTERSECTIONS AND AMENDING SECTION 10.08.010 AND SECTION  
10.12.010 OF THE KITTITAS COUNTY CODE**

**WHEREAS:** Kittitas County manages roadway speed limits and designates the placement of Stop and Yields in County Code Title 10; and

**WHEREAS:** Changing a speed limit and designating placement of stop and yields on a County Roadway requires amending Section 10.08.010 and Section 10.12.010; and

**WHEREAS:** Kittitas County has determined that twenty-five miles-per-hour is an appropriate speed limit for the entire length of the on-system roads within the Black Horse development including 29<sup>th</sup> Avenue, Mustang Court, Morgan Court, Longhorn Loop and those portions of Roundup Drive, Wrangler Drive and Bridle Way located north of 29<sup>th</sup> Avenue; and

**WHEREAS:** Kittitas County has determined that the placement of stop signs at the following intersections would improve safety vehicular traffic:

- Intersection of Reecer Creek Road and 29<sup>th</sup> Avenue
- Intersection of Roundup Drive and 29<sup>th</sup> Avenue
- Intersections of Longhorn Loop and 29<sup>th</sup> Avenue
- Intersection of Wrangler Drive and 29<sup>th</sup> Avenue
- Intersection of Wrangler Drive and Morgan Court
- Intersection of Wrangle Drive and Brindle Way
- Intersection of Brindle Way and Bowers Road
- Intersection of Roundup Drive and Mustang Court; and

**WHEREAS:** The Board of Kittitas County Commissioners did hold a public hearing on Tuesday, February 7, 2023, at 2:00 pm to hear public testimony regarding the establishment of speed zone and placement of speed limit signs and Stop signs on the above listed roads; and


**NOW, THEREFORE BE IT ORDAINED** that the Kittitas County Board of County Commissioners, after due deliberation and in the best interest of the public, does hereby establish a 25 mile-per-hour speed limit on the entire length of 29<sup>th</sup> Avenue, Mustang Court, Morgan Court, Longhorn Loop and those portions of Roundup Drive, Wrangler Drive and Bridle Way located north of 29th Avenue; and authorizes the placement of speed limit signs and Stop signs at the above stated locations and amending Kittitas County Code Section 10.08.010 and Section 10.12.010 as indicated in Exhibit A.


**BE IT FURTHER ORDAINED** that this ordinance will become effective upon the installation of the appropriate signage.

**ADOPTED** this 7<sup>th</sup> day of February 2023, at Ellensburg, Washington.

BOARD OF COUNTY  
COMMISSIONERS  
KITITAS COUNTY,  
WASHINGTON

  
Cory Wright, Chairman

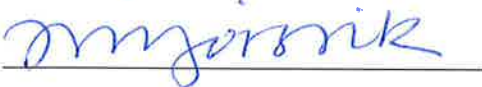
  
Brett Wachsmith, Vice-Chairman

  
Laura Osiadacz, Commissioner



Clerk of the Board- Julie Kjorsvik

Deputy Clerk of the Board- Mandy Buchholz



## Exhibit A

### 10.08.010 Twenty-five miles per hour.

The following roads or portions thereof shall have a maximum speed limit of twenty-five miles per hour:

- 1st Street (Easton), entire road.
- 1st Street (Ronald), entire road.
- 1st Street (Thorp), entire road.
- 2nd Street (Easton), entire road.
- 2nd Street (Thorp), entire road.
- 3rd Street (Ronald), entire road.
- 3rd Street (Thorp), entire road.
- 29th Avenue (Ellensburg), entire road.
- Alley Street (Ronald), entire road.
- All Seasons Drive, entire road
- Alliance Road, from MP 0.00 to MP 0.07
- Arctic Avenue (Ronald), entire road.
- Atlantic Avenue (Ronald), entire road.
- Bakers Road, entire road.
- Beech Road (airport), entire road.
- Boat Ramp Road (Vantage), entire road.
- Bowers Business Loop, entire road.
- Bowers Road (airport), from Airport Road to end of county road.
- Bridle Way, entire road.
- Broadview Road, entire road.
- Brown Street (Vantage), entire road.
- Burke Road, entire road.
- Cabin Creek Road, from Railroad Street (Easton) to MP 0.51.
- Camas Lane, entire road.
- Carek Road, entire road.
- Cessna Road (airport), entire road.
- Chester Street (Thorp), entire road.
- Cohoe Road, entire road.
- Columbia Avenue (Vantage), entire road.
- Cooke Canyon Road, from Coleman Creek Road to end of county road.
- Cross Street (Easton), entire road.
- Danko Road, entire road.
- Delta Street, entire road.
- Depot Street (Easton), entire road.
- Dodge Road, from Thrall Road to milepost 0.25.
- Elmview Road (airport), entire road.
- Emerick Road, entire road.
- Evergreen Valley Loop Road, entire road.
- Evergreen Way, entire road.
- Falcon Road (airport), entire road.
- Fanhouse Road (Ronald), entire road.

- Fieldstone Court, entire road.
- First Avenue (Grasslands), entire road.
- Fourth Avenue (Ronald), entire road.
- Fowler Creek Road, entire road.
- Frost Mountain Drive, entire road.
- Game Bird Loop, entire road.
- Ginkgo Avenue (Vantage), entire road.
- Glover Road, entire road.
- Gobbler's Knob Road, entire road.
- Goodwin Road (Thorp), from Main Street to First Street.
- Grindrod Road, from milepost 0.46 to Venture Road.
- Groeschell Road, entire road.
- Hannah Road, entire road.
- Hidden Valley Road, from Emerick Road to end of road
- Holiday Avenue (Vantage), entire road.
- Hungry Junction Road, milepost 2.15 to milepost 2.33.
- Huntzinger Road, from milepost 4.88, 1000 feet North of Wanapum Dam access to milepost 5.14, 370 feet South of Wanapum Dam access
- Joyce Street (Vantage), entire road.
- Kachess Avenue (Easton), entire road.
- Kachess Dam Road, entire road.
- Kachess River Road, entire road.
- Kittitas Highway, from milepost 5.49, 800 feet West of Kittitas City Limits to Kittitas City Limits.
- Kittitas Street (Vantage), entire road.
- Lake Cabins Road, entire road.
- Lakeview Avenue (Vantage), entire road.
- Ley Road, from milepost 0.70 to end of road.
- Liberty Road, from milepost 1.48, east to end of road.
- Locust Street (Ellensburg), Kittitas County portion, Washington Avenue to Seattle Street.
- Longhorn Loop, entire road.
- Lookout Mountain Drive (Grasslands), entire road.
- Main Street (Thorp), entire road.
- Martin Road (Roslyn), entire road.
- Matthews Road, entire road.
- McDonald Road, entire road.
- Meadow View Drive, entire road.
- Meadow Way, entire road
- Mill Creek Road, entire road.
- Morel Road, entire road.
- Morgan Court, entire road.
- Mt. Baldy Lane, entire road.
- Mt. Daniels Drive (Grasslands), entire road.
- Mt. Stuart Avenue (Grasslands), entire road.
- Mustang Court, entire road.

- Nelson Dairy Road, entire road.
- No. 245 Road (Roslyn), entire road.
- No. 81 Road, from Clerf Road to Alpine Drive.
- Orchard Road, entire road.
- Pacific Avenue (Ronald), entire road.
- Pasco Road, entire road.
- Patrick Mine Road, entire road.
- Patrick's Park Drive, entire road.
- Pease Road, entire road.
- Pelton Avenue (Easton), entire road.
- Perry Road, entire road.
- Pfenning Road, from Oak Street to Vantage Highway.
- Pioneer Road, entire road.
- Piper Road (airport), entire road.
- Quartz Mountain Drive (Grasslands), entire road.
- Railroad Street (Easton), from milepost .83, Bridge #03112 to Cabin Creek Road.
- Ranch Road, entire road.
- Range View Road, entire road.
- Red Bridge Road, entire road.
- Red Cedar Drive, entire road.
- Red Mountain Drive (Grasslands), entire road.
- Riverbottom Road, from milepost 0.00 (Umptanum Road) to milepost 0.35.
- Roundup Drive, entire road.
- Sage Grouse Lane, entire road
- Seaton Road, entire road.
- Shaft Street, entire road.
- Silver Trail, entire road.
- Silverton Road, entire road.
- Sinclair Rod, entire road.
- Smith Drive, entire road.
- South Cle Elum Way, from Cle Elum city limits to South Cle Elum city limits.
- Stingley Road, entire road.
- Sunlight Drive, entire road.
- Table Mountain Drive (Grasslands), entire road.
- Third Avenue (Grasslands), entire road.
- Thorp Highway, from milepost 6.42 (First Street, Thorp) to milepost 6.90.
- Upper Green Canyon Road, entire road.
- Valley View Drive, entire road.
- Vantage Park Road (Vantage), entire road.
- Via Kachess Road, entire road.
- Village Drive (Grasslands), entire road.
- Wayne Street (Vantage), entire road.
- Westside Road, from Golf Course Road to Nelson Siding Road.
- White Pine Drive, entire road.
- White Road, entire road.
- Willis Road, East, entire road.

- Wrangler Drive, entire road.
- Yellowstone Road, entire road.

( Ord. 2021-004, 2021; Ord. 2019-002, 2019; Ord. 2019-001, 2019; Ord. 2018-004, 2018; Ord. 2017-003, 2017; Ord. 2015-006, 2015; Ord. 2014-016, 2014; Ord. 2014-003, 2014; Ord. 2014-002, 2014; Ord. 2014-001, 2014; Ord. 2011-008, 2011; Ord. 2009-14, 2009; Ord. 2009-08, 2009; Ord. 2008-10, 2008; Ord. 2007-31, 2007; Ord. 2006-62, 2006; Ord. 2006-52, 2006; Ord. 2006-51, 2006; Ord. 2006-50, 2006; Ord. 2006-45, 2006; Ord. 2006-43, 2006; Ord. 2006-24, 2006; Ord. 2006-08, 2006; Ord. 2004-37, 2004; Ord. 2004-34, 2004; Ord. 2004-06, 2004; Ord. 2003-20, 2003; Ord. 2002-21, 2002; Ord. 98-05, 1998; Ord. 97-06, 1997; Ord. 95-12 (part), 1995; Ord. 94-37 (part), 1994; Ord. 94-31, 1994; Ord. 94-20 (part), 1994; Ord. 93-13, 1993; Ord. 93-11 (part), 1993; Ord. 92-19 (part), 1992; Ord. 92-15 (part), 1992; Ord. 91-5, 1991; Ord. 91-1, 1991; Ord. 90-4A, 1990; Ord. 87-6, 1987; Ord. 85-3 § 3 (part), 1985; Ord. 83-6-A, 1983; Ord. 83-6 (part), 1983; Ord. 83-4 (part), 1983; Ord. 82-11 (part), 1982; Ord. 82-9 (part), 1982; Res. DPW-80-81, 1981; Res. DPW-78-81, 1981; Res. DPW-66-81, 1981; Res. RD-68-79, 1979; Res. RD-39-79 (part), 1979; Res. RD-59-78, 1978; Res. RD-82-77, 1977; Res. RD-39-75, 1975; Res. RD-32-75, 1975; Res. RD-68-74, 1974; Res. RD-20-74, 1974; Res. RD-71-73 (part), 1973; Res. RD-46-71 (part), 1971.)

#### **10.12.010 Stops and yields designated.**

The board of county commissioners approves and adopts for Kittitas County Roads, the said plan of "Yield and Stop signs," at road intersections, as per the attached listings, and as shown on aerial photographs:

1. The following are stop intersections:
  - 1st Street (Thorp) at Goodwin Road
  - 1st Street (Thorp) at Thorp Highway
  - 2nd Street (Easton) at Cabin Creek Road
  - 2nd Street (Thorp) (Northbound) at Main Street (Thorp)
  - 2nd Street (Thorp) (Northbound) at Thorp Highway
  - 2nd Street (Thorp) (Southbound) at Main Street (Thorp)
  - 2nd Street (Thorp)(Southbound) at Thorp Highway
  - 3rd Street (Thorp) at Main Street
  - 29th Avenue (Ellensburg) at Reecer Creek Road
  - Airport Road at Bowers Road
  - All Seasons Drive at Woods & Steele Road
  - Allegro Way at Hanson Road
  - Anderson Road at Umptanum Road
  - Arlberg Place at Snoqualmie Drive
  - Aspen Drive at Cove Road
  - Atlantic Ave (Ronald) (Westbound) at 3rd St (Ronald)
  - Atlantic Ave (Ronald) (Eastbound) at 3rd St (Ronald)
  - Badger Pocket (Northbound) at Thrall Road
  - Badger Pocket (Southbound) at Thrall Road
  - Badger Pocket Road at Cleman Road
  - Badger Pocket Road at Fourth Parallel Road
  - Ballard Hill Road at Swauk Prairie Road
  - Bar 14 Road at Naneum Road

- Bar 14 Road at Wilson Creek Road
- Bare Road at Thrall Road
- Barnes Road at Brown Road
- Barnes Road at Hanson Road
- Bender Road at Reecer Creek Road
- Bently Road at Stevens Road
- Berry Road at Tjossem Road
- Boat Ramp Road (Vantage) at Main Street (Vantage)
- Bohannon Road, North at Upper Badger Pocket Road
- Bohannon Road, South at Upper Badger Pocket Road
- Borland Road at Upper Badger Pocket Road
- Boston Road at Prater Road
- Bowers Business Loop at Airport Road
- Bowers Business Loop at Bowers Road
- Bowers Road at Reecer Creek Road
- Boylston Road at Prater Road
- Boylston Road at Stevens Road
- Brick Mill Road (Eastbound) at Fairview Road
- Brick Mill Road (Eastbound) at Look Road
- Brick Mill Road (Eastbound) at Wilson Creek Road
- Brick Mill Road (Westbound) at Fairview Road
- Brick Mill Road (Westbound) at Look Road
- Brick Mill Road (Westbound) at Wilson Creek Road
- Bridle Way at Bowers Road
- Broadview Road at Kittitas Highway
- Brondt Road at Manastash Road
- Brown Road (Westbound) at Brown (Northbound) and Brondt Road
- Brown Road at Hanson Road
- Brown Road at Umptanum Road
- Brown Road Connection at Brown Road
- Cabin Creek Road (Northbound) at Railroad Street (Easton)
- Cabin Creek Road (Southbound) at Railroad Street (Easton)
- Camas Lane at Hanson Road
- Camion Road a Fourth Parallel Road
- Camion Road at Morrison Road
- Camozzy Road at Prater Road
- Carek Road at Shaft Street Road
- Caribou Road (Northbound) at Vantage Highway
- Caribou Road (Southbound) at Vantage Highway
- Caribou Road at Clerf Road
- Caribou Road at Lyons Road
- Carraher Road at Thorp Highway
- Carroll Road (Eastbound and Westbound) at Prater Road
- Carroll Road at Badger Pocket Road
- Casassa Road at Upper Peoh Point Road
- Cascade Place at Snoqualmie Drive



- Cedar Cove Road at Cove Road
- Chamonix Place at Snoqualmie Drive
- Chandler Road at Woods & Steele Road
- Charlton Road (Eastbound and Westbound) at Naneum Road
- Charlton Road at Wilson Creek Road
- Christensen Road at Fox Road
- Clarke Road at Faust Road
- Clarke Road (Eastbound) at Lower Green Canyon Road
- Clarke Road (Westbound) at Lower Green Canyon Road
- Cleman Road at Thrall Road
- Clerf Road at No. 81 Road
- Clerf Road at Parke Creek Road
- Cohoe Road at No. 6 Road
- Colockum Road at Brick Mill Road
- Cooke Canyon Road at Brick Mill Road
- Cove Lane at Manastash Road
- Cove Road (Northbound and Southbound) at Manastash Road
- Cove Road (Northbound) at Robinson Canyon Road
- Cove Road (Southbound) at Robinson Canyon Road
- Cove Road at Thorp Highway
- Coyote Road at Upper Badger Pocket Road
- Cross Street at Railroad Street (Easton)
- Curlew Road at Game Farm Road
- Danko Road at White Road
- Delta Street at Quartz Mountain Drive
- Denmark Road (Northbound and Southbound) at Tjossem Road
- Denmark Road (Northbound) at Thrall Road
- Denmark Road (Southbound) at Thrall Road
- Depot Street (Northbound) at Railroad Street (Easton)
- Depot Street (Southbound) at Railroad Street (Easton)
- Dodge Road (Northbound) at Orchard Road
- Dodge Road (Northbound) at Thrall Road
- Dry Creek Road (Eastbound) at Reecer Creek Road
- Dudley Road at Thorp Highway
- Elk Heights Road at Thorp Prairie Road
- Elmview Road at Airport Road
- Emerson Road at Thrall Road
- Evergreen Valley Loop Road (north and south ends) at Bakers Road
- Evergreen Valley Loop Road at the intersection with Red Cedar Drive
- Fairview Road (Northbound) at Kittitas Highway
- Fairview Road (Northbound) at Vantage Highway
- Fairview Road (Southbound) at Kittitas Highway
- Fairview Road (Southbound) at Vantage Highway
- Falcon Road at Airport Road
- Faust Road (Northbound and Southbound) at Dry Creek Road
- Faust Road (Northbound) at Hungry Junction Road



- Faust Road (Southbound) at Hungry Junction Road
- Ferguson Road, North (Northbound and Southbound) at Kittitas Highway
- Ferguson Road, North (Northbound) at Vantage Highway
- Ferguson Road, South (Northbound) at Tjossem Road
- Ferguson Road, South (Southbound) at Tjossem Road
- Ferguson Road, South at Sorenson Road
- Fields Road at Vantage Highway
- Fieldstone Court at Range View Road
- First Ave (Grasslands) (Eastbound and Westbound) at Mt. Daniels Drive
- First Ave (Grasslands) at Lookout Mountain Drive
- First Ave (Grasslands) at Pfenning Road
- Fourth Parallel Road (Eastbound) at Upper Badger Pocket Road
- Fourth Parallel Road (Westbound) at Upper Badger Pocket Road
- Fowler Creek Road at Westside Road
- Fox Road at Vantage Highway
- Frost Mountain Drive at Quartz Mountain Drive
- Gage Road at Cooke Canyon Road
- Gage Road at Colockum Road
- Game Bird Loop (MP 0.0) at Game Farm Rd
- Game Bird Loop (MP 0.61) at Game Farm Rd
- Game Farm Road (Eastbound) at Wilson Creek Road
- Game Farm Road (Westbound) at Wilson Creek Road
- Game Farm Road at Brick Road
- Game Farm Road at Naneum Road
- Garmisch Place at Cascade Place
- Gilbert Road at Brick Mill Road
- Gilbert Road at Lyons Road
- Ginkgo Avenue (Vantage) at Main Street (Vantage)
- Ginny Lane at Brown Road
- Gladmar Road at Thorp Highway
- Glover Road at Prater Road
- Gobblers Knob Road (East End) at Westside Road
- Gobblers Knob Road (West End) at Westside Road
- Godawa Lane at Lower Peoh Point Road
- Golf Course Road at Westside Road
- Goodwin Road at Main Street (Thorp)
- Graham Road at Mohar Road
- Grindrod Road at Gilbert Road
- Groeschell Road at Pays Road
- Groeschell Road at Upper Peoh Point Road
- Hannah Road at Bender Road
- Hanson Road (Eastbound) at Cove Road
- Hanson Road (Westbound) at Cove Road
- Hanson Road at Thorp Highway
- Harold Road at Fourth Parallel Road

- Hart Road at Taylor Road
- Hayes Road at Bynum Road
- Hayes Road at Morrison Road
- Hayward Road at Bettas Road
- Hemingston Road (Northbound) at Parke Creek Road
- Hidden Valley Road at Emerick Road
- Horlick Road at Thorp Prairie Road
- Howard Road at Smithson Road
- Hungry Junction Road (Eastbound) at Reecer Creek Road
- Hungry Junction Road (Westbound) at Reecer Creek Road
- Hungry Junction Road at Look Road
- Hunter Road at Killmore Road
- Hyak Drive East (Northbound) as Snoqualmie Drive (2)
- Hyak Drive East (Southbound) as Snoqualmie Drive (2)
- Judge Ronald Road at Pfenning Road
- Judge Ronald Road at Wilson Creek Road
- Kachess Avenue at Railroad Street Road (Easton)
- Kachess Dam Road at West Sparks Road
- Kachess River Road at West Sparks Road
- Kamiakin Road at Upper Badger Pocket Road
- Katen Road at Upper Badger Pocket Road
- Kaynor Road at Fourth Parallel Road
- Keechelus Drive at Hyak Drive East
- Keechelus Drive at Rampart Drive
- Kendall Place at Hyak Drive East
- Kerr Road at Hungry Junction Road
- Kevina Road at Brown Road
- Killmore Road at Thorp Highway
- Kitzbuhel Place at Snoqualmie Drive
- Koffman Road at Parke Creek Road
- Lake Cle Elum Dam Road at Lake Cabins Road
- Larsen Road at Fourth Parallel Road
- Lawrence Road at Fourth Parallel Road
- Lenes Road at Look Road
- Lester Road at Brick Mill Road
- Locust Street at Pfenning Road
- Longhorn Loop at 29th Avenue
- Longhorn Loop at 29th Avenue
- Look Road at Sanders Road
- Lookout Mountain Drive at Mount Daniels Drive
- Lookout Mountain Drive at Quartz Mountain Drive
- Lower Green Canyon Road (Northbound) at Smithson Road
- Lower Green Canyon Road (Southbound) at Smithson Road
- Lyons Road (Eastbound and Westbound) at No. 81 Road
- Lyons Road (Eastbound) at Fairview Road
- Lyons Road (Eastbound) at Naneum Road

- Lyons Road (Westbound) at Fairview Road
- Lyons Road (Westbound) at Naneum Road
- Lyons Road at Wilson Creek Road
- Meadow Way at Sparks Road
- Main Street (Thorp) at 1st Street (Thorp)
- Main Street (Thorp) at Thorp Highway
- Manastash Road (Eastbound) at Umptanum Road
- Mansperger Road at Stevens Road
- Markovich Road at Upper Peoh Point Road
- Martin Road at Shaft Street
- Masterson Road at Airport Road (Cle Elum)
- Masterson Road at Red Bridge Road
- Matthews Road at Kittitas Highway
- Matthews Road at Mt Daniels Drive
- McCullough Road at No. 6 Road
- McDonald Road at Lower Peoh Point Road
- McDowell Road at Fourth Parallel Road
- McManamy Cutt-off Road at McManamy Road
- Meadow View Drive at Robinson Canyon Road
- Meadowbrook Lane at Look Road
- Møllergaard Road at Manastash Road
- Middle Fork Teanaway Road at West Fork Teanaway Road
- Mill Creek Road at Lake Cabins Road
- Mission Road at Watt Canyon Road
- Moe Road at Thrall Road
- Moe Road at Tjossem Road
- Mohar Road at Upper Peoh Point Road
- Mohar Road at Westside Road
- Moreau Road at Brick Mill Road
- Morgan Court at Wrangler Drive
- Mount Daniels Drive at Delta Street
- Mt. Daniels Drive (Northbound and Southbound) at First Ave (Grasslands)
- Mt. Stuart Ave (Northbound and Southbound) at Third Ave (Grasslands)
- Mt. Stuart Avenue at First Ave (Grasslands)
- Mt. Daniels Drive at Third Ave (Grasslands)
- Mustang Court at Roundup Drive
- Naneum Road (Northbound and Southbound) at Brick Mill Road
- Naneum Road at Vantage Highway
- Nelson Siding Road at Golf Course Road
- No. 6 Road (Northbound) at Kittitas Highway
- No. 6 Road (Northbound) at Tjossem Road
- No. 6 Road (Southbound) at Kittitas Highway
- No. 6 Road (Southbound) at Tjossem Road
- No. 6 Road at Thrall Road

- No. 6 Road at Vantage Highway
- No. 81 Road (Northbound) at Vantage Highway
- No. 81 Road (Southbound) at Vantage Highway
- No. 81 Road at Brick Mill Road
- No. 245 Road at Shaft Street Road
- Oak Street at Pfenning Road
- Orchard Road at Dodge Road
- Orchard Road at Thrall Road
- Pacific Ave (Northbound and Southbound) at 3rd Street (Ronald)
- Parke Creek Road (Northbound and Southbound) at Vantage Highway
- Patrick's Park Drive at Evergreen Valley Loop Road
- Payne Road at Thrall Road
- Pays Road at Lower Peoh Point Road
- Pays Road at Upper Peoh Point Road
- Pease Road at Lower Peoh Point Road
- Pfenning Road (Northbound) at Vantage Highway
- Pfenning Road (Southbound) at Vantage Highway
- Pfenning Road at Game Farm Road
- Pioneer Road at Bender Road
- Quail Valley Road at Lambert Road
- Quartz Mtn Drive at Mt Daniels Drive
- Rader Road (Eastbound) at Fairview Road
- Rader Road (Eastbound) at Naneum Road
- Rader Road (Westbound) at Fairview Road
- Rader Road (Westbound) at Naneum Road
- Rader Road at Schnebly Road
- Rader Road at Wilson Creek Road
- Rampart Drive at the intersection with Hyak Drive East
- Recreation Drive (Vantage) at Vantage Highway
- Red Bridge Road at Masterson Road
- Red Bridge Road at Teanaway Road
- Red Cedar Drive (Northwest bound) at White Pine Drive
- Red Cedar Drive (Southeast bound) at White Pine Drive
- Red Mountain Drive at First Ave (Grasslands)
- Rein Road at No. 6 Road
- Ringer Loop Road (North End) at Canyon Road
- Ringer Loop Road (South End) at Canyon Road
- Riverbottom Road (North end) at Umptanum Road
- Riverbottom Road (South end) at Umptanum Road
- Robbins Road at Reecer Creek Road
- Robinson Canyon Road at Killmore Road
- Robinson Canyon Road at Thorp Highway
- Romans Court at Rampart Drive
- Ross Road (Northbound and Southbound) at Morrison Road
- Ross Road at 4th Parallel Road
- Roundup Drive at 29th Avenue

- Roundup Drive at Bridle Way
- Sage Grouse Lane (Westbound) at Game Bird Loop
- Sage Grouse Lane (Eastbound) at Game Bird Loop
- Schnebly Road at Brick Mill Road
- Seaton Road at Lambert Road
- Shaft Street at Alliance Road
- Silica Road at Upper Badger Pocket Road
- Silver Trail at West Sparks Road
- Silverton Road at the intersection with Robinson Canyon Road
- Sinclair Road at the intersection with Faust Road
- Sisters Road at Thorp Cemetery Road
- Smith Drive at West Sparks Road
- Smithson Road (Eastbound and Westbound) at Robbins Road
- Smithson Road (Eastbound) at Reecer Creek Road
- Smithson Road (Westbound) at Reecer Creek Road
- Snodgrass Road at No. 81 Road
- Snoqualmie Drive at Hyak Drive East
- Snoqualmie Drive (Northbound) at Innsbruck Drive
- Snoqualmie Drive (Southbound) at Snoqualmie Drive
- Sones Road at Parke Creek Road
- Sorenson Road (Eastbound and Westbound) at Denmark Road
- Sorenson Road (Eastbound) at Badger Pocket Road
- Sorenson Road (Eastbound) at Cleman Road
- Sorenson Road (Westbound) at Badger Pocket Road
- Sorenson Road (Westbound) at Cleman Road
- Sorenson Road (Westbound) at Prater Road
- Sparks Road at West Sparks Road
- St. Moritz Place at Cascade Place
- Stevens Road at Parke Creek Road
- Stingley Road at Clerf Road
- Stone Road at Canyon Road
- Storie Lane at Nelson Siding Road
- Strande Road at Barnes Road
- Strande Road (Northbound) at Manastash Road
- Strande Road (Southbound) at Manastash Road
- Strange Road at Vantage Highway
- Stuart View Lane at Taneum Road East
- Sunlight Drive at Thorp Prairie Road
- Susan Road at Strande Road
- Table Mountain Drive at Third Avenue
- Talmadge Road at Nelson Siding Road
- Taneum Road, East at Thorp Cemetery Road
- Taneum Road, East at Thorp Highway
- Taylor Road at Lambert Road
- Third Ave (Grasslands) at Pfenning Road
- Thomas Road (Eastbound and Westbound) at Naneum Road

- Thomas Road at Wilson Creek Road
- Thorp Cemetery Road at Thorp Highway
- Thorp Depot Road at Goodwin Road
- Thorp Depot Road at Thorp Highway
- Thorp Prairie Road at Taneum Road, East
- Thrall Road (Eastbound and Westbound) at Hamilton Road
- Thrall Road (Westbound) at Upper Badger Pocket Road
- Tipton Road at Hungry Junction Road
- Tjossem Connection at No. 6 Road
- Tjossem Connection at Tjossem Road
- Tjossem Road at Canyon Road
- Tjossem Road at Cleman Road
- Tolman Road at Pfenning Road
- Tozer Road (Northbound) at the intersection of Orchard Road
- Tyler Rd at Reecer Creek Road
- Upper Badger Pocket Wye Road at Thrall Road
- Upper Badger Pocket Wye Road at Upper Badger Pocket Road
- Upper Peoh Point Road at Lower Peoh Point Road
- Valley View Drive at Camas Lane
- Vanderbilt Road at Fourth Parallel Road
- Vantage Park Road (Vantage) at Main Street (Vantage)
- Via Kachess Road at Kachess Lake Road
- View Lane Road at Carroll Road
- Village Drive at Third Ave
- Wade Road at Gladmar Road
- Watson Cutoff Road at Lower Peoh Point Road
- Watson Cutoff Road at Upper Peoh Point Road
- Watson Road at Fairview Road
- Watson Road at Naneum Road
- Watt Canyon Road at Thorp Cemetery Road
- Weaver Road (Eastbound) at Cove Road
- Weaver Road (Westbound) at Cove Road
- Weaver Road at Thorp Highway
- West Fork Teanaway Road at Teanaway Road
- West Sparks Road at Sparks Road
- West Sparks Road at West Sparks Road
- West Willis Road at No. 6 Road
- Westside Road at Nelson Siding Road
- White Pine Drive at the intersection with Patrick's Park Drive
- White Pine Drive at Red Cedar Drive
- White Road at Cle Elum Airport Road
- Willett Road at Vantage Highway
- Willis Road East at No. 6 Road
- Willowdale Road at Wilson Creek Road
- Wilson Creek Road at Alford Road
- Wilson Creek Road at Vantage Highway

- Woodhouse Loop (North End) at Canyon Road
  - Woodhouse Loop (South End) at Canyon Road
  - Woods & Steele Road at West Side Road
  - WPA Road at Upper Badger Pocket Road
  - Wrangler Drive at 29th Avenue
  - Wrangler Drive at Bridle Way
  - Zrebiec Road at Westside Road
2. The following are yield intersections:
- Alkali Road at Emerson Road
  - Alkali Road at Moe Road
  - Bakers Road (Westbound) on Morel Road
  - Ballard Hill Road at Teanaway Road (2)
  - Brown Street at Gingko Avenue
  - Buffalo Lane at Upper Badger Pocket Road
  - Busch Road at Hamilton Road
  - Bynum Road at Upper Badger Pocket Road
  - Cattail Road at Howard Road
  - Fern Road at No. 6 Road
  - Green Spur Road at Lower Green Canyon Road
  - Grindrod Road at Venture Road
  - Hamilton Road (Southbound) at Upper Badger Pocket Road
  - Hamilton Road at Sorenson Road
  - Hemingston Road (Southbound) at Parke Creek Road
  - Hemingston Road at Clerf Road
  - Indermuhle Road at Parke Creek Road
  - Joyce Street (Vantage) at Main Street (Vantage)
  - Kern Road at Lawrence Road
  - Lester Road at Schnebly Road
  - Ley Road at Ballard Hill Road and Swauk Prairie Road
  - Lower Green Canyon Road at Reecer Creek Road
  - Martensen Road at Carroll Road
  - Morrison Road at Upper Badger Pocket Road
  - O'Neil Road at McManamy Road
  - Parke Creek Road at Christensen Road
  - Perry Road at Orchard Road
  - Prater Road at Parke Creek Road
  - Pumping Plant Road at Larsen Road
  - Robbins Road at Robbins Wye Road
  - Schnebly Road at Cooke Canyon Road
  - Shale Pit Road at Stevens Road
  - Smithson Road (Westbound) at Robbins Wye Road
  - Thorp Prairie Cut-Off Road at Thorp Prairie Road
  - Tipton Road at Look Road
  - Upper Green Canyon Road at Reecer Creek Road
  - Venture Road at Lyons Road
  - Wayne Street (Vantage) at Main Street (Vantage)



(Ord. 2021-004, 2021; Ord. 2020-008, 2020; Ord. 2019-001, 2019; Ord. 2018-016, 2018; Ord. 2018-004, 2018; Ord. 2016-022, 2016; Ord. 2016-020, 2016; Ord. 2016-019, 2016; Ord. 2016-017, 2016; Ord. 2016-004, 2016; Ord. 2015-009, 2015; Ord. 2014-001, 2014; Ord. 2012-007, 2012; Ord. 2011-008, 2011; Ord. 2011-007, 2011; Ord. 2009-17, 2009; Ord. 2009-08, 2009; Ord. 2008-16, 2008; Ord. 2008-10, 2008; Ord. 2006-62, 2006; Ord. 2006-52, 2006; Ord. 2006-51, 2006; Ord. 2006-50, 2006; Ord. 2006-23, 2006; Ord. 2005-25, 2005; Ord. 2005-22, 2005; Ord. 2005-19, 2005; Ord. 2005-07, 2005; Ord. 2004-40, 2004; Ord. 2004-39, 2004; Ord. 2004-36, 2004; Ord. 2004-35, 2004; Ord. 2004-30, 2004; Ord. 2004-19, 2004; Ord. 2004-17, 2004; Ord. 2004-05, 2004; Ord. 2003-21, 2003; Ord. 2003-11, 2003; Ord. 2002-11, 2002; Ord. 2002-10, 2002; Ord. 2000-05, 2000; Ord. 99-02 § 1, 1999; Ord. 9811, 1998; Ord. 98-09, 1998; Ord. 98-04, 1998; Ord. 98-03, 1998; Ord. 98-02, 1998; Ord. 9801, 1998; Ord. 97-18, 1997; Ord. 97-16, 1997; Ord. 97-14, 1997; Ord. 97-05, 1997; Ord. 96-21 (part), 1996; Ord. 95-11(B), 1995; Ord. 94-26, 1994; Ord. 94-7, 1994; Ord. 93-16 (part), 1993; Ord. 93-9, 1993; Ord. 93-7, 1993; Ord. 92-12, 1992; Ord. 90-4, 1990; Ord. 90-2, 1990; Ord. 89-8, 1989; Ord. 87-8, 1987; Ord. 86-4, 1986; Ord. 86-1, 1986; Ord. 85-3 § 4, 1985; Ord. 8210, 1982; Ord. 82-8, 1982; Res. DPW-81-81, 1981; Res. DPW-69-81, 1981; Res. DPW-6881, 1981; Res. DPW-51-81, 1981; Res. DPW-881, 1981; Res. RD-51-80, 1980; Res. RD-5080, 1980; Res. RD-94-79, 1979; Res. RD-8279, 1979; Res. RD-50-79, 1979; Res. 49-79, 1979; Res. RD-48-79, 1979; Res. RD-41-79, 1979; Res. RD-40-79, 1979; Res. RD-34-79, 1979; Res. RD-33-79, 1979; Res. RD-32-79, 1979; Res. RD-31-79, 1979; Res. RD-29-79, 1979; Res. RD-25-79, 1979; Res. RD-83-78, 1978; Res. RD-70-78, 1978; Res. RD-60-78, 1978; Res. RD-51-78, 1978; Res. RD-111-77, 1977; Res. RD-110-77, 1977; Res. RD-108-77, 1977; Res. RD-88-77, 1977; Res. RD-71-77, 1977; Res. RD-63-77, 1977; Res. RD-62-77, 1977; Res. RD-61-77, 1977; Res. RD-60-77, 1977; Res. RD-27-77, 1977; Res. RD-60-76, 1976; Res. RD-59-76, 1976; Res. RD-58-76, 1976; Res. RD-57-76, 1976; Res. RD-50-76, 1976; Res. RD-48-76, 1976; Res. RD-57-75, 1975; Res. RD-56-75, 1975; Res. RD-55-75, 1975; Res. RD-54-75, 1975; Res. RD-53-75, 1975; Res. RD-52-75, 1975; Res. RD-50-75, 1975; Res. RD-48-75, 1975; Res. RD-12-75, 1975; Res. RD-11-75, 1975; Res. RD-59-74, 1974; Res. RD-47-74, 1974; Res. RD-45-74, 1974; Res. RD-40-74, 1974; Res. RD-37-74, 1974; Res. RD-36-74, 1974; Res. 30-74, 1974; Res. RD-82-73 (part), 1973).